

LEWIS AND CLARK REGIONAL TRAIL

VANCOUVER LAKE SEGMENT

RIDGEFIELD
USFWS REFUGE

COLUMBIA RIVER

LEWIS AND CLARK
REGIONAL TRAIL

FELIDA NEIGHBORHOOD

SALMON CREEK TRAIL

NW 122 STREET

NEIGHBORHOOD
CONNECTIONS

SHILLAPOO WILDLIFE
RECREATION AREA

VANCOUVER LAKE
REGIONAL PARK

LAKESHORE NEIGHBORHOOD

FRENCHMAN'S BAR
REGIONAL PARK

VANCOUVER LAKE
ROWING CLUB

VANCOUVER LAKE

VANCOUVER LAKE
SAILING CLUB

PUBLIC BOAT
LAUNCH

BURNT BRIDGE CREEK
GREENWAY

STATE OF OREGON

BNSF RAILROAD

WILLAMETTE RIVER

THE PORT OF VANCOUVER

COLUMBIA RIVER

4TH PLAIN BOULEVARD






4TH PLAIN BOULEVARD





DOWN TOWN VANCOUVER


FORT VANCOUVER
NATIONAL HISTORIC SITE

HAYDEN ISLAND
STATE OF OREGON






LEGEND

-  PRIMARY ROUTE
-  SECONDARY TRAIL ROUTE
-  EXISTING TRAIL SEGMENTS
-  ALTERNATIVE TRAIL ROUTE
-  PROPOSED CONNECTOR TRAILS

-  EXISTING TRAILS
-  WATER TRAILS
-  PROPOSED TRAILS
-  RAILROAD

-  TRAILHEAD
-  PROPOSED BRIDGE
-  PARKING
-  RESTROOMS

LAND MANAGERS

-  FEDERAL LAND
-  WASHINGTON STATE LAND
-  CLARK COUNTY LAND
-  CITY PARKS
-  SCHOOLS