

Lance Koehler

What is your gender?

Male

Age?

47

County (or Counties) of Primary Residence?

Pierce

Residential setting:

Suburban

Do you identify yourself as any of the following?

Environmentalist

Hunter

Outdoor Recreationist

WDFW has identified a list of impact topics to include in the Plan/EIS. Impact topics are a means of organizing the discussion of issues and analysis of impacts. Impact topics can be thought of as chapter or section headings in the Plan/EIS.

Please review this list and add other topics, or items that fit under these headings.

Please check the topics you view as most important.

Please check the topics you view as most important.

Wolf classification/status

Wolf management areas

Wolf-livestock conflicts

Wolf-ungulate interactions

Wolf-human interactions

Wolf hunting

Land management

Information and education

Research

Reporting and evaluation

Goals objectives strategies and tasks

Please list other topics here. The next page provides space for general comments on the scope of the plan.

More emphasis on establishing packs in WA.

Do you have general comments about the scope of Washington's updated wolf conservation and management plan?

I started and manage the Wolf Sightings Page for WA State on Facebook, now 2,400 members strong. Since Dec 2018 people have been reporting. I made contact with Benjamin Maletzke and made arrangements that I would try and sort out all of the information gathered and forward it to him, which I did within the last week. Much of the information gathered was from areas that everyone knows there's wolves and already state recognized packs. However, my concern is that maybe there are wolves (possibly breeding pairs) who have naturally established their own territory without any of the biologists knowing. This is a huge state, there is a lot of ground to cover. But, I'm quite sure that the 2,400 members of the group on Facebook covers a lot of miles, and these are the people you all are supposed to represent anyways. Their voices should be heard & the information I've forwarded to Mr Maletzke should be carefully looked at. I'd concentrate on Dewey Lake / Bumping Lake area, Clemens Mountain / Bald Mtn / Manastash area, and Glenwood, WA area. Another concern I have. If I understand the plan correctly .. There needs to be a pack in the Olympics before the Feds will de-list the wolves in WA state. If that's correct, how many wolves will be in all other regions of the state by the time that ever happens? I've tried to attach the same files I forwarded to Mr Maletzke here ..

GOVERNOR JAY INSLEE



WOLF PUP SHOT IN NE
WASHINGTON



AN ENVIRONMENTALIST WOULD NOT SUPPORT THIS





 18°F ● 04/02/2018 09:55AM CAMERA1



18°F 04/02/2018 09:53AM CAMERA1





12/14/2018 22:55

31°F)

SPYPOINT LINK-EVO



SET

DO NOT PLAY HERE











































CAMERA 5

10 SEP 2018 06:26 am







STEALTH CAM 08:09 PM 04/28/19 37 °F STEALTH CAM






Bushnell

05-08-2019 02:26:32





LIMOS



029F

03-19-2008 14:12:27

TR






047°F 05/08/2019 WED 07:30:35 AM





05/08/2019 WED 07:30:20 AM





44°F 07/19/19 06:49 AM MYCAMERA





02:43AM 03/23/2019 0166















Type of report	Date	GPS	Physical Location	Image #	Misc
audio	9/1/2006	46.861981, -121.504887	Dewey Lake / Naches (Chinook Pass)		Heard them howling
image/tracks	10/15/2015	Glenwood, WA	1400 Road outside Glenwood	26	RD 1400??
image	7/13/17	48.826201, -119.053716	Bonaparte Lk & Lost Lake	29,30	
image/tracks	10/1/2017	Teanaway	Teanaway	5	
visual	11/1/2017	Mt St Helens	Mount Saint Helens		A few random posts of visual sightings
Visual	04/01/2018	46.996110, -121.108401	Horsetail Falls		(Little Naches basin)
image	4/2/2018	Dixie	Near Walla Walla	40-42	
Howl/visual	5/1/2018	46.646147, -121.109073	South Side of Rimrock Lake		gps appr/heard @ night then saw next day "no doubt"
visual	8/1/2018	48.006389, -120.243385	Lake Chelan		2 spotted from their deck at dusk
image & video	8/15/2018	48.448913, -117.938972	SW of Colville	31	See Facebook post Jan 5, 2019 for video
image	9/10/2018	N/A	Marblemount, WA	22	Image taken from guy's driveway camera.
image	9/15/2018	46.232823, -122.275294	Mt St Helens (Castle LK)	36	Also reports of seeing 3 others 2 months later same area
visual	9/15/2018	45.678191, -122.368605	Livingston Mountain (SE of Battle Ground)		Guy mowing his field saw (appr date)
image	10/27/2018	N/A	Greenwater area	39	
visual	12/1/2018	46.107944, -122.129546	Marble Mountain (S of St Helens)		White/grey in color. Witnessed by father & son
image/tracks	12/3/2018	Mallot	Mallot, WA	35	
image	12/8/2018	Mt Rainier NP	Mount Rainier NP	38	
image	12/14/2018	Republic	Republic	37	
video (deer kill)	12/25/2018	48.779487, -117.813982	Colville area		See Facebook post Dec 25, 2018 for video
image	1/4/19	46.062269, -118.445334	Walla Walla	33,34	2 black wolves
image	1/5/2019	Marblemount	Marblemount, WA	32	Black wolf
image/tracks	1/6/2019	GMU 113	Off Indian Creek	28	NE WA
video	1/9/2019	Maple Valley	Maple Valley, WA		SEE Facebook post on Jan 9, 2019 (pet or wolf?)
image/tracks	1/10/2019	48.312816, -119.864533	Mallot, WA	27	
image/tracks	2/9/2019	46.049966, -117.332973	2m up Cougar crk rd / S of Dayton, WA	24,25	Track inquiry
image/tracks	2/14/2019	N/A	Orting, WA	23	Track inquiry
image	2/25/2019	Stevens County	Stevens County	8,9	Stevens County
image/tracks	4/13/2019	45.921807, -121.294892	S/W WA <small>Wahkoius Rd & Fisher Hill Rd</small>	20,21	GMU 578 (Track inquiry)
image	4/28/2019	48.224380, -117.303406	Newport, WA NE WA (GMU117) Davis Lake	19	collared in NE Corner
image	5/8/2019	48.547259, -117.967745	Colville (10 miles west)	17	GPS appr/ "10 miles west of Colville"
image	5/9/2019	48.224380, -117.303406	Newport, WA NE WA (GMU117) Davis Lake	18	collared in NE Corner
video	5/15/2019	waiting	Near Chain Lakes (S of Diamond Lake)		July 18 post (Jake Burkholder) to see video
image	6/1/19	Stevens County	Stevens County	7	Stevens County
image	7/19/2019	Teanaway	Teanaway	10,11	Eastern Teanaway (GMU 335)
Visual	8/1/2019	46.748178, -120.652213	Naches Wenas Rd / Naches, (Clemans Mtn)		"Saw wolf cross Rd"
Image	9/7/2019	46.202952, -117.574915	Clearwater Lookout	1	date was "1st 2 wks of sept" (collared white)
image	9/28/19	N/A	Huckleberry	6	GMU 121 Huckleberry
Howl	10/1/2019	46.771790, -120.636402	Longmire Lane, Selah		"coyotes were howling, then a wolf nearby"
image/tracks	10/12/2019	47.161285, -121.016735	SW of Cle Elum	2,3,4	West of the Woods & Steel Rd (quad trail?)
Visual	10/17/2019		Little Naches		riding quads / saw wolf?
image	waiting	N/A	Chewelah	12-16	waiting on Dustin Wynne

GOVERNOR JAY INSLEE



WOLF PUP SHOT IN NE
WASHINGTON



AN ENVIRONMENTALIST WOULD NOT SUPPORT THIS



SPYPOINT TINY

01/01/2011 00:00

23°F



 18°F ● 04/02/2018 09:55AM CAMERA1



18°F 04/02/2018 09:53AM CAMERA1





12/14/2018 22:55

31°F)

SPYPOINT LINK-EVO



SET

DO NOT PLAY HERE











































CAMERA 5

10 SEP 2018 06:26 am







STEALTH CAM 08:09 PM 04/28/19 37 °F STEALTH CAM






Bushnell

05-08-2019 02:26:32





LIMOS



029F

03-19-2008 14:12:27

TR






047°F 05/08/2019 WED 07:30:35 AM





05/08/2019 WED 07:30:20 AM





44°F 07/19/19 06:49 AM MYCAMERA





02:43AM 03/23/2019 0166













